·MOTOR·ROADS·IN·WESTERN·CANADA·

and UNITED·STATES·CONNECTIONS Leading to CALGARY & CANADIAN·ROCKIES

Copyright by ·ALBERTA·DEVELOPMENT·BOARD·(SOUTHERN SECTION).
Chairman F.R. FREEZE Calgary.

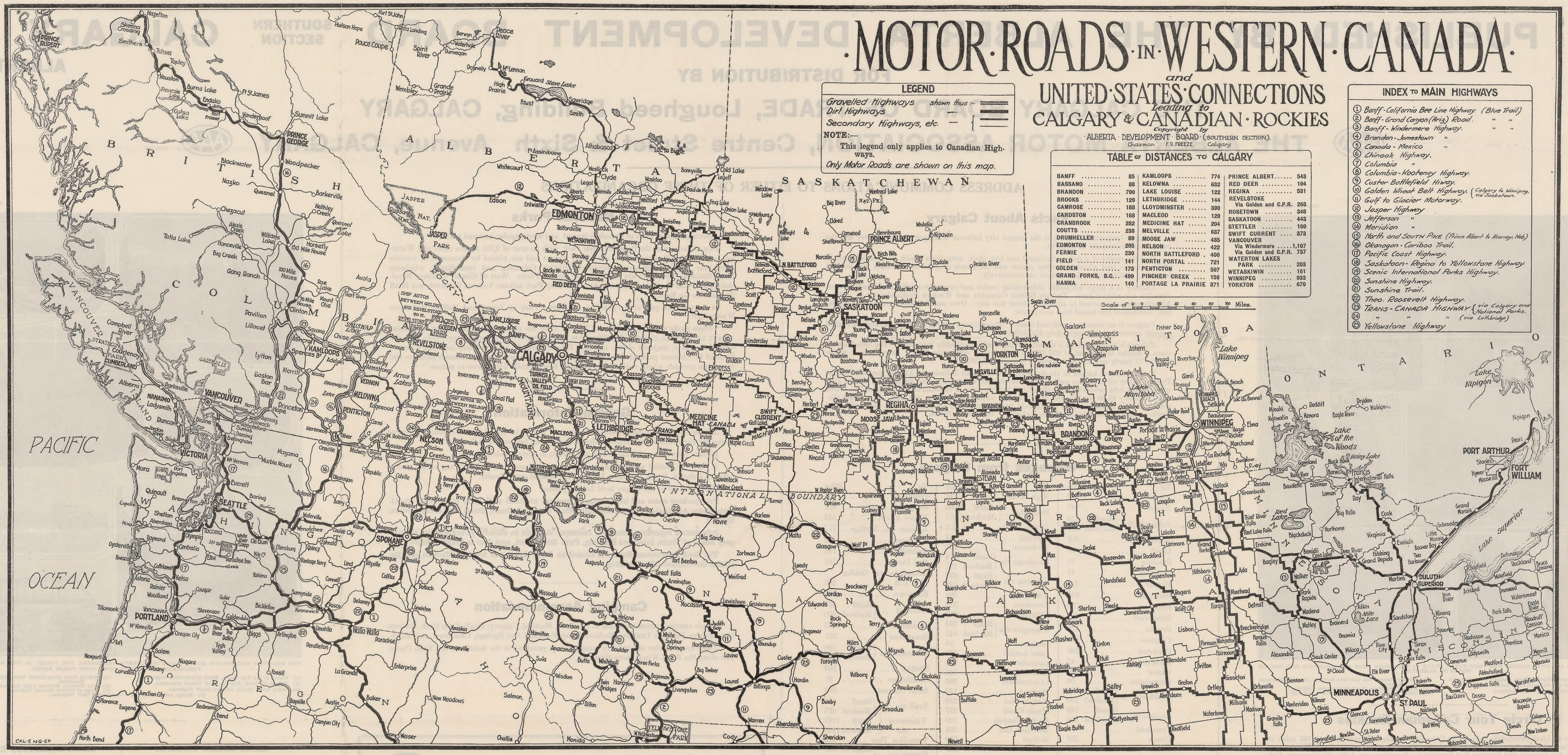

LEGEND

Gravelled Highways / Dirt Highways / Secondary Highways, etc. — shown thus

NOTE:— This legend only applies to Canadian Highways.

Only Motor Roads are shown on this map.

TABLE OF DISTANCES TO CALGARY

BANFF	85	KAMLOOPS	774	PRINCE ALBERT	543
BASSANO	88	KELOWNA	632	RED DEER	104
BRANDON	790	LAKE LOUISE	122	REGINA	531
BROOKS	129	LETHBRIDGE	144	REVELSTOKE Via Golden and C.P.R.	263
CAMROSE	188	LLOYDMINSTER	390	ROSETOWN	348
CARDSTON	168	MACLEOD	120	SASKATOON	443
CRANBROOK	282	MEDICINE HAT	204	STETTLER	160
COUTTS	238	MELVILLE	637	SWIFT CURRENT	373
DRUMHELLER	89	MOOSE JAW	485	VANCOUVER Via Windermere	1,107
EDMONTON	205	NELSON	422	Via Golden and C.P.R.	737
FERNIE	230	NORTH BATTLEFORD	400	WATERTON LAKES PARK	203
FIELD	141	NORTH PORTAL	721	WETASKIWIN	161
GOLDEN	173	PENTICTON	597	WINNIPEG	933
GRAND FORKS, B.C.	499	PINCHER CREEK	150	YORKTON	670
HANNA	140	PORTAGE LA PRAIRIE	871		

Scale of 10 0 20 40 60 80 100 Miles.

INDEX TO MAIN HIGHWAYS

1. Banff - California Bee Line Highway. (Blue Trail.)
2. Banff - Grand Canyon (Ariz.) Road. " "
3. Banff - Windermere Highway. " "
4. Brandon - Jamestown "
5. Canada - Mexico "
6. Chinook Highway.
7. Columbia "
8. Columbia - Kootenay Highway.
9. Custer Battlefield Hiway.
10. Golden Wheat Belt Highway. {Calgary to Winnipeg, via Saskatoon.
11. Gulf to Glacier Motorway.
12. Jasper Highway
13. Jefferson "
14. Meridian "
15. North and South Pike (Prince Albert to Kearney, Neb.)
16. Okanagan - Cariboo Trail.
17. Pacific Coast Highway.
18. Saskatoon - Regina to Yellowstone Highway.
19. Scenic International Parks Highway.
20. Sunshine Highway.
21. Sunshine Trail.
22. Theo. Roosevelt Highway.
23. Trans - Canada Highway {via Calgary and National Parks.
24. " " " (via Lethbridge)
25. Yellowstone Highway


On Banff-Windermere Highway

Big Horn Sheep Near Banff


Near Lake Louise

Banff Zoo


First Street West, Looking South

Eighth Avenue

Seventh Avenue West

Ranchmen's Club

McDougall Public School

First Street W., Looking North

CALGARY

GATEWAY TO THE CANADIAN ROCKIES

ALBERTA'S COMMERCIAL METROPOLIS

WORLD'S BEST WHEAT COUNTRY


Wind Mountain


Banff Springs Hotel


En Route to Banff

Part of Wholesale Section


C.P.R. Station and Offices

MAP COLLECTION
UNIVERSITY OF ALBERTA
EDMONTON, ALBERTA
CANADA

Western Canada P-13 (1927?) [Ard.]